
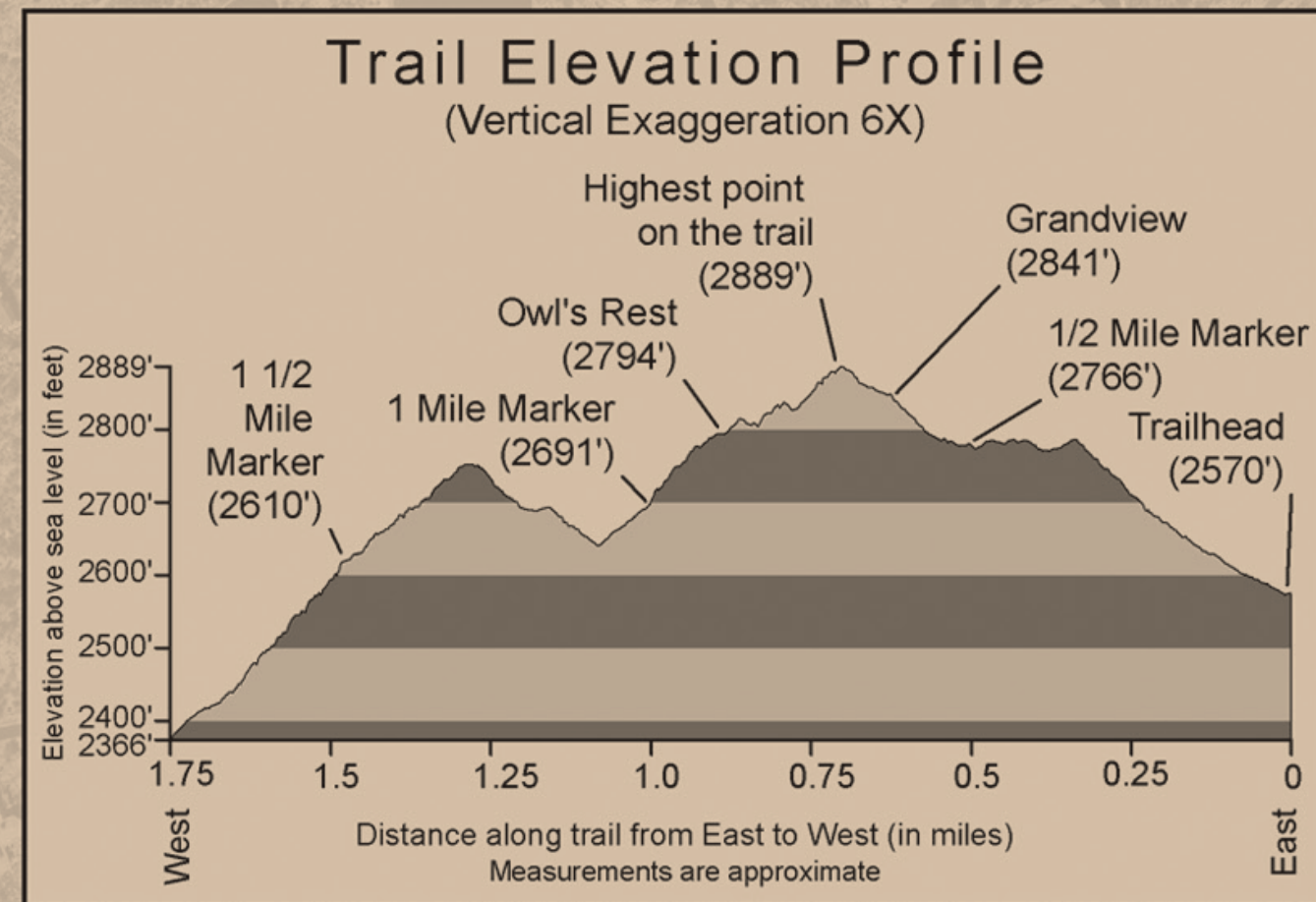
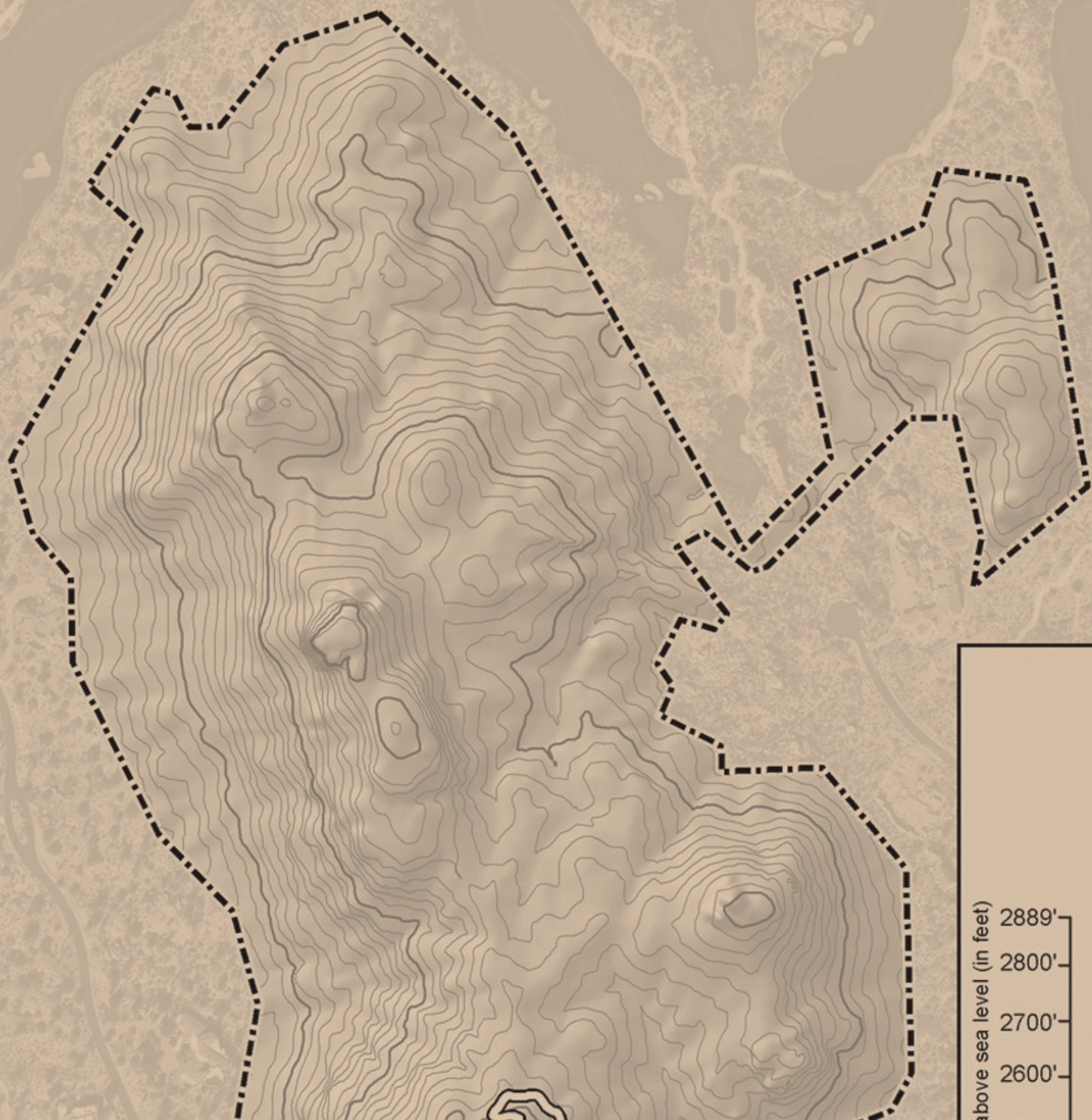


Pinnacle Peak Park Main Trail Map

Trail Notes:

- Distance: 1.75 Miles each way.
- Trail is not a loop trail.
- No facilities along trail.



Map Produced by
City of Scottsdale GIS
December 2008

Notice:
This document is provided for general information purposes only. The City of Scottsdale does not warrant its accuracy, completeness, or suitability for any particular purpose. It should not be relied upon without field verification.



No drones please.



Dogs are not allowed on this trail. Ask our staff about great dog-friendly trails in the area.



Smoking is prohibited (including E-cigarettes), even in the parking lot.



Uphill hikers have right-of-way.



No bicycles or motorized vehicles.



Please stay on the trail.

HAVE A GREAT HIKE!